





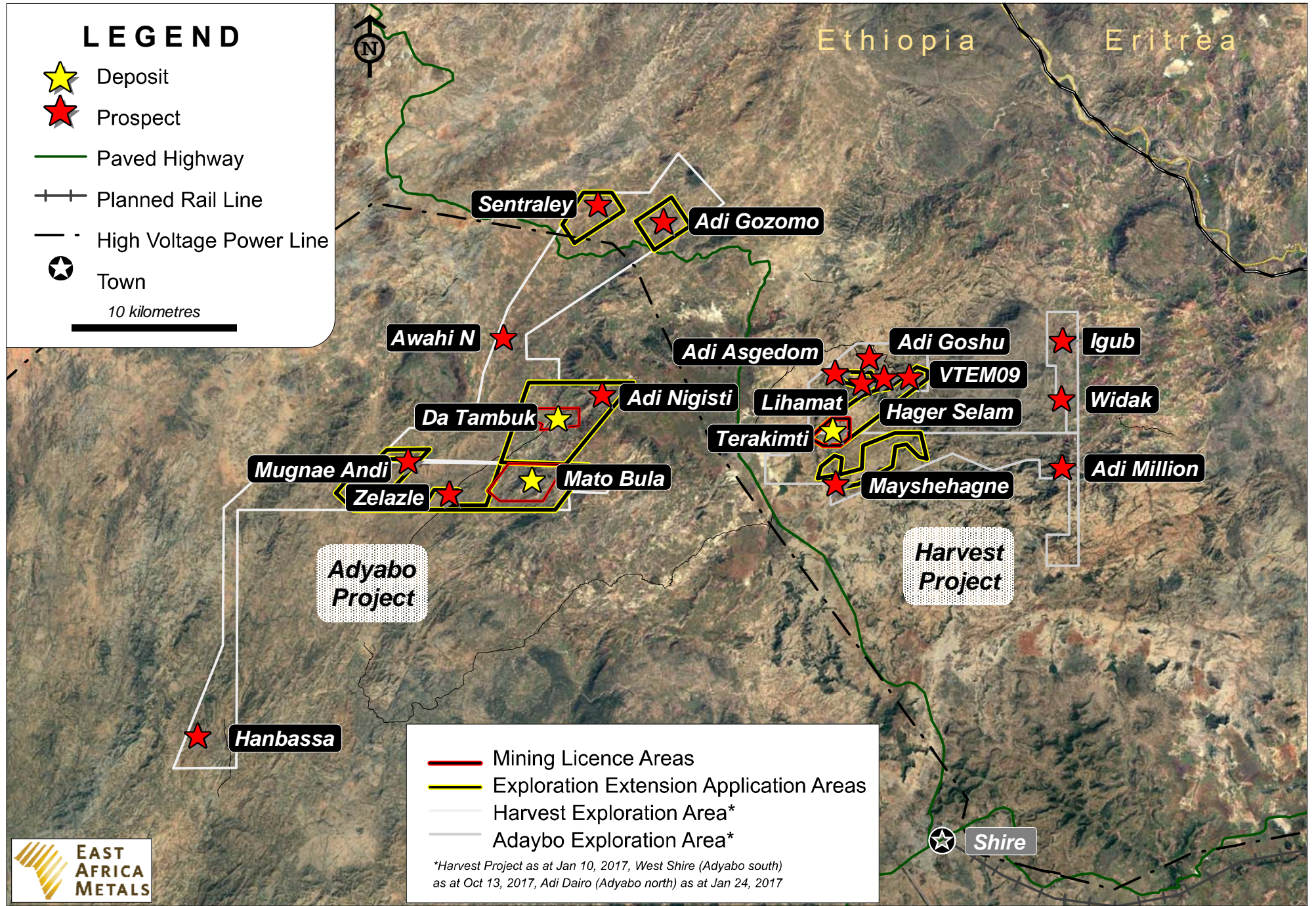






LEGEND

-  Deposit
 -  Prospect
 -  Paved Highway
 -  Planned Rail Line
 -  High Voltage Power Line
 -  Town
- 10 kilometres



-  Mining Licence Areas
-  Exploration Extension Application Areas
-  Harvest Exploration Area*
-  Adaybo Exploration Area*

*Harvest Project as at Jan 10, 2017, West Shire (Adyabo south) as at Oct 13, 2017, Adi Dairo (Adyabo north) as at Jan 24, 2017

